

SCOPE OF PROJECT

1. Refer to the Range Plans on this Drawings 2 and 3 for a layout of the features for the new archery range.
2. Layout the archery range features (sidewalks, target stations, post walls and shooting station shelters). The features will fit in the stone footprint of the former parking area at the site. The edges of the shooting station shelter floor slab shall be 6-feet from the edges of the existing paved parking area.
3. Fabricate target stations and install on range.
4. Construct shooting station shelters.
5. Place concrete for sidewalks and floor slabs.
6. Construct post walls and install chain link fence.
7. Install guard posts and mulch median strip.
8. Paint lines and symbols for the parking areas.
9. Perform final site clean-up.

BUILDING CODE ANALYSIS

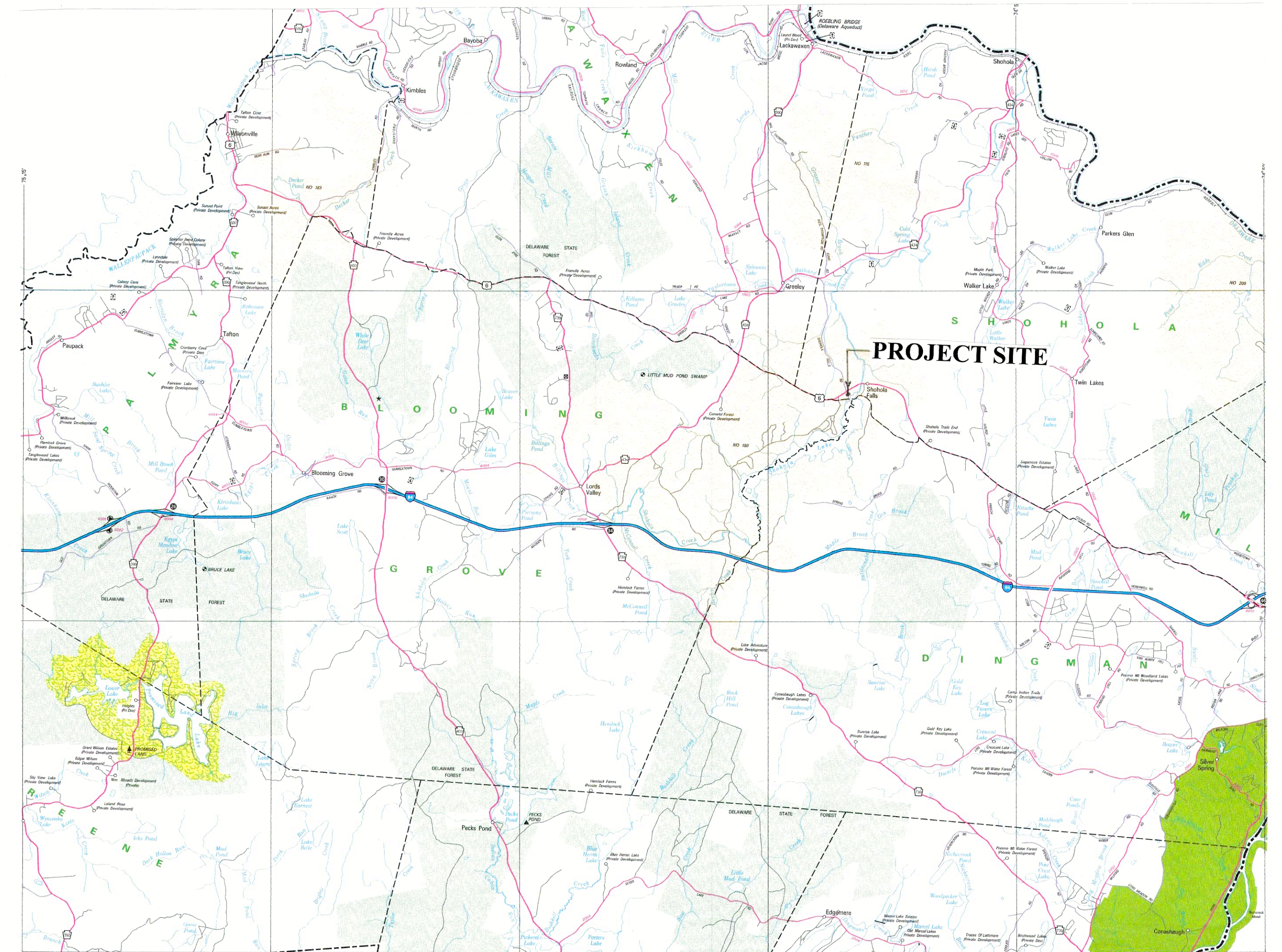
SHOOTING STATION SHELTERS – ARCHERY RANGE, SGL #180 SHOHOLA TOWNSHIP, PIKE COUNTY

Scope: Construction of 4 shooting station shelters at the new archery range on SGL #109. The shooting station shelters are pole structures with metal panel roofs and concrete floor slabs measuring 10' x 24'. Each 8' bay in the shelters is one shooting station.

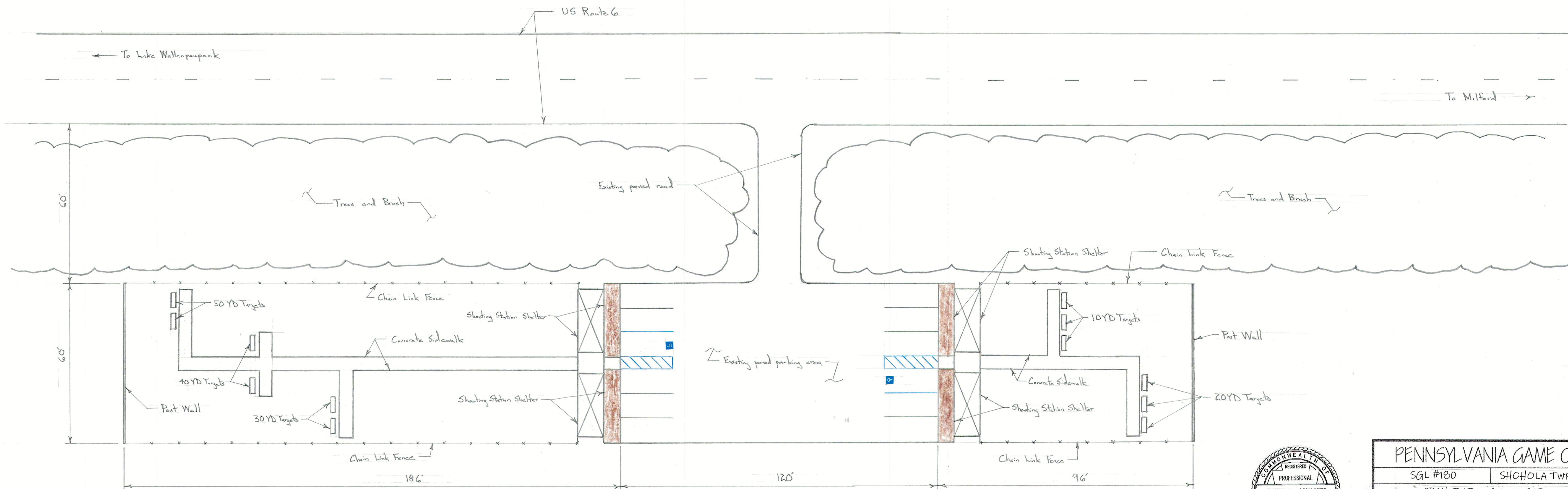
Occupancy: There are a total of 12 shooting stations in the 2 shelters. Each shooting station can contain 2 occupants. Total occupancy for the shooting range complex is 24.

Governing Code: IBC 2018

Code Chapter	Chapter Heading
3	Use and Occupancy Classification
	303.4, Assembly Group A-3 for open pavilion area. Less than 50 occupants so Occupancy Classification is Group B
6	Types of Construction
	Table 601, Type VB
	Table 601 Fire Resistance Rating
	Structural Frame 0
	Floor Construction 0
	Roof Construction 0
11	Accessibility
	1103.1 – Access to all shooting station shelters and target lines is provided. Handicapped designated parking spaces at the range with direct access to the shooting station shelters is provided. The range is 100% accessible.
13	Energy Efficiency
	ECC Chapter 4, C402.1.1 Exemption (Low energy building – space not conditioned)




LOCATION MAP



SITE PLAN

Scale: 1 in. = 20 ft.



PENNSYLVANIA GAME COMMISSION		
SGL #180	SHOHOLA TWP.	PIKE CO.
ARCHERY RANGE CONSTRUCTION PROJECT		
LOCATION MAP, SITE PLAN AND NOTES		
REVISIONS		
PROJECT NO.	PGC-180-23-01	
DRAWN BY:	J.S.	
DATE:	6/29/23	
SHEET NO.	1 OF 5	